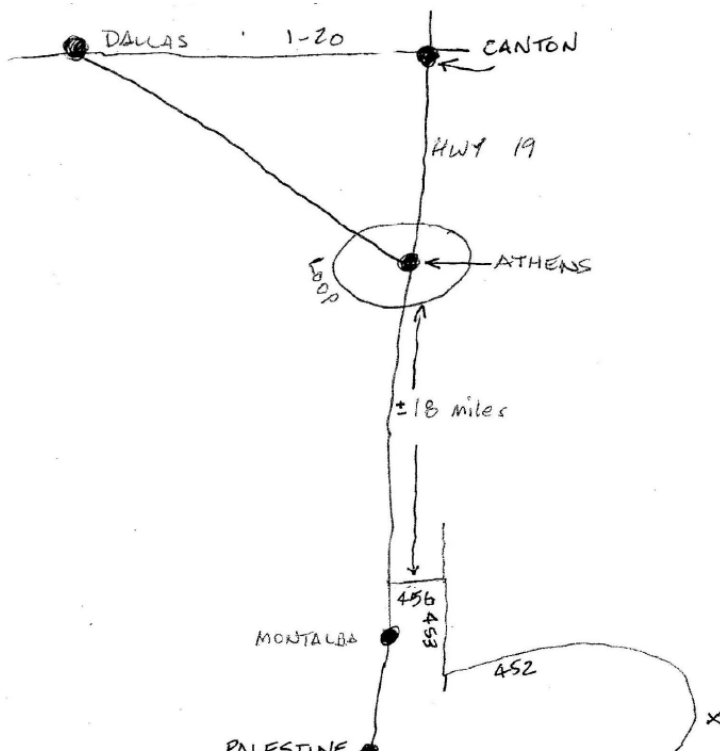


To Carona Ranch

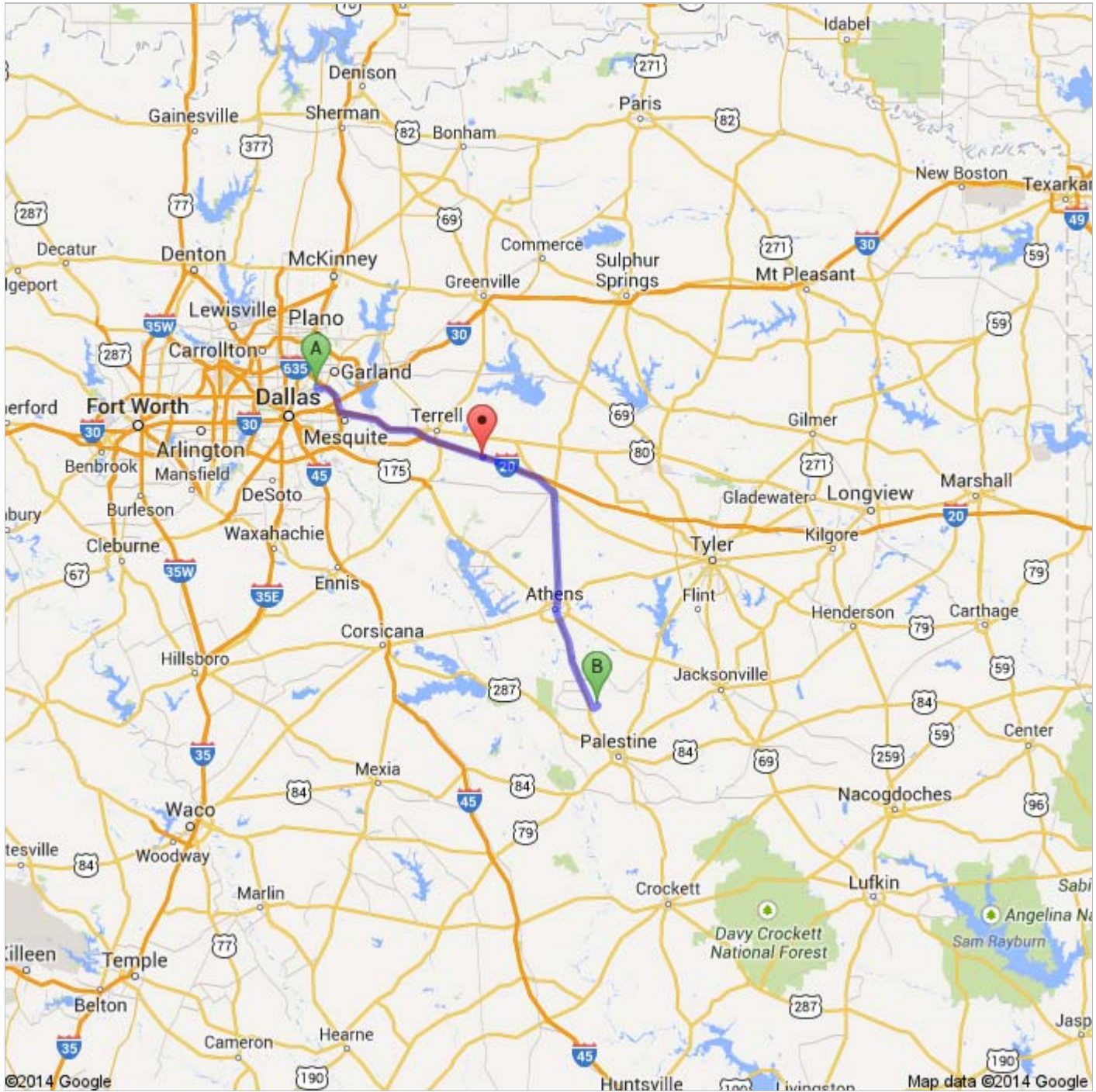
1. If you're coming from the north, your map will have you take Hwy 19 south.
2. You will go past Athens on this highway, through Bradford and then through Bois D'Arc.
3. You're going to turn off Hwy 19 after Bois D'Arc, before you get to Montalba. Look for a small bridge with a sign that says "Beaver Creek." Immediately after you cross over this, you will turn left onto Anderson County Road 456. (There's a very small sign that you'll see as you're turning onto the road .)
4. Take this road a short distance until it dead ends into Anderson County Road 453 (unmarked, but that's the number.) You'll turn right here.
5. Go about half a mile and then take a sharp left onto Anderson County Road 452. That's the road the ranch is on.
6. Follow 452 for about 2 miles, and you will see the Carona Ranch sign at a gate on your left, where you will turn in.



(Jamie Peterson)


















Directions to County Rd 452
105 mi – about 1 hour 53 mins



**Lake Highlands Umc**

9015 Plano Rd, Dallas, TX 75238

1. Head **south** on **Plano Rd** toward **Liptonshire Dr** go 0.5 mi
total 0.5 mi
About 57 secs
-  2. Turn left onto **Texas Spur 244 E/E Northwest Hwy** go 2.2 mi
total 2.7 mi
Continue to follow E Northwest Hwy
About 4 mins
-  3. Slight right onto the **Interstate 635 E** ramp go 0.4 mi
total 3.1 mi
-  4. Merge onto **I-635 E** go 5.0 mi
total 8.0 mi
About 5 mins
-  5. Take exit **6B** to merge onto **US-80 E** toward **Terrell** go 16.0 mi
total 24.0 mi
About 16 mins
-  6. Continue onto **TX-557 Spur E** go 4.5 mi
total 28.6 mi
About 4 mins
-  7. Merge onto **I-20 E** go 23.4 mi
total 52.0 mi
About 20 mins
-  8. Take exit **523** toward **Texas 64/Wills Point Canton** go 0.2 mi
total 52.1 mi
9. Merge onto **I-20 Frontage Rd** go 0.2 mi
total 52.3 mi
-  10. Slight right onto **TX-64 E/W Dallas St** go 4.6 mi
total 56.9 mi
About 6 mins
-  11. Turn right onto **TX-19 S/Rte 19 S/State 19 S/S Trade Days Blvd** go 22.9 mi
total 79.8 mi
Continue to follow TX-19 S/Rte 19 S/State 19 S
About 22 mins
-  12. Continue onto **TX-19 BUS S** go 4.2 mi
total 84.0 mi
About 7 mins
-  13. Continue onto **TX-19 S/Rte 19 S/State 19 S** go 17.9 mi
total 102 mi
About 17 mins
-  14. Turn left onto **County Rd 456** go 0.3 mi
total 102 mi
About 2 mins
-  15. Turn right onto **County Rd 453** go 1.4 mi
total 104 mi
About 3 mins
-  16. Turn left onto **County Rd 450** go 1.3 mi
total 105 mi
About 3 mins
-  17. Turn left onto **County Rd 452** go 0.4 mi
total 105 mi
About 1 min



County Rd 452

These directions are for planning purposes only. You may find that construction projects, traffic, weather, or other events may cause conditions to differ from the map results, and you should plan your route accordingly. You must obey all signs or notices regarding your route.

Map data ©2014 Google

Directions weren't right? Please find your route on maps.google.com and click "Report a problem" at the bottom left.